

# Yallourn Gas Pipeline Overview

June 2026

EnergyAustralia Pty Ltd ABN 99 086 014 968 (EA) is proposing to construct a new high-pressure gas pipeline to transport natural gas from the Longford to Dandenong Pipeline (LDP) to the Yallourn Power Station site. The pipeline would supply gas to a proposed gas-fired power station that EA is assessing at the site, as part of the Yallourn Energy Security Precinct.

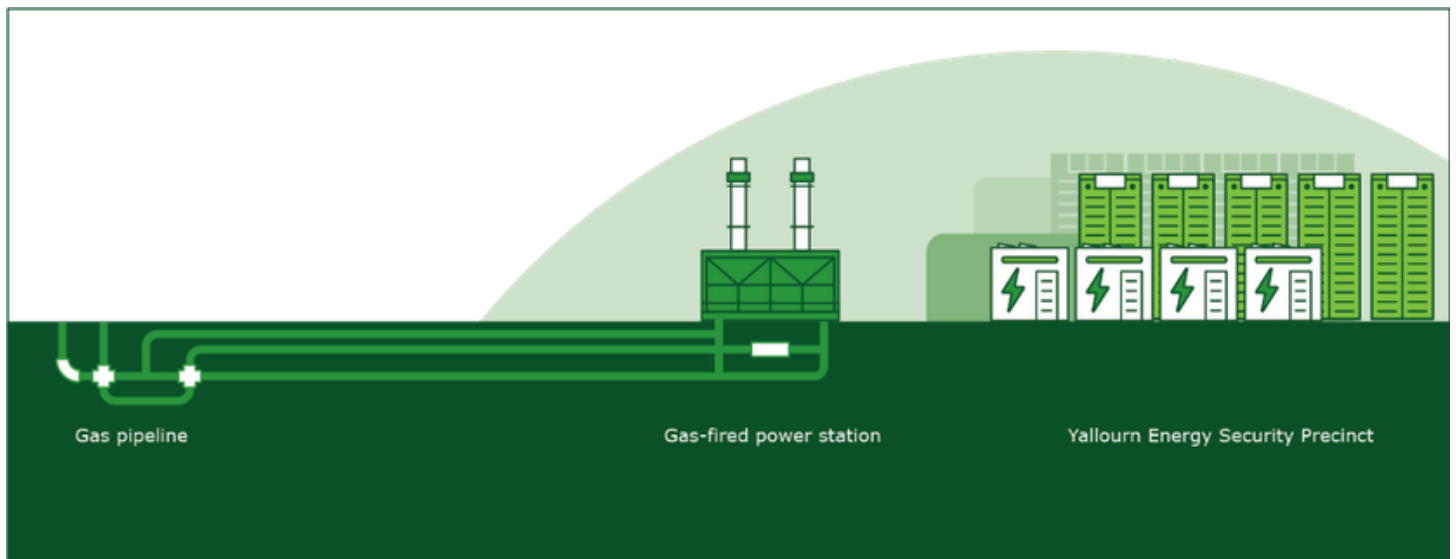


Image: Illustration showing the gas pipeline connecting to a gas-fired power station, which sits alongside a battery energy storage system and a data centre facility.

## Gas Pipeline Components

The Yallourn Gas Pipeline consists of the following components:

- An off-take from the Longford to Dandenong Gas Transmission Pipeline
- A custody transfer meter & communications hut
- Pig launcher and fenced compound at the tie-in location
- A buried cross country gas transmission pipeline of approximately 500mm diameter,
- 8km in length and up to 10.2 MPa, including
  - a directional drilled crossing of the Latrobe River
  - bored road and pipeline crossings
  - an end point at the gas-fired power station
- Gas conditioning & pig receiver facilities
- Design life will be 30 years

## Proposed Pipeline Route

The proposed gas pipeline route is located on Crown land and EA owned land, largely within road reserves. This route has been selected to minimise impacts on private property and the environment, while limiting route length and ensuring acceptable constructability.

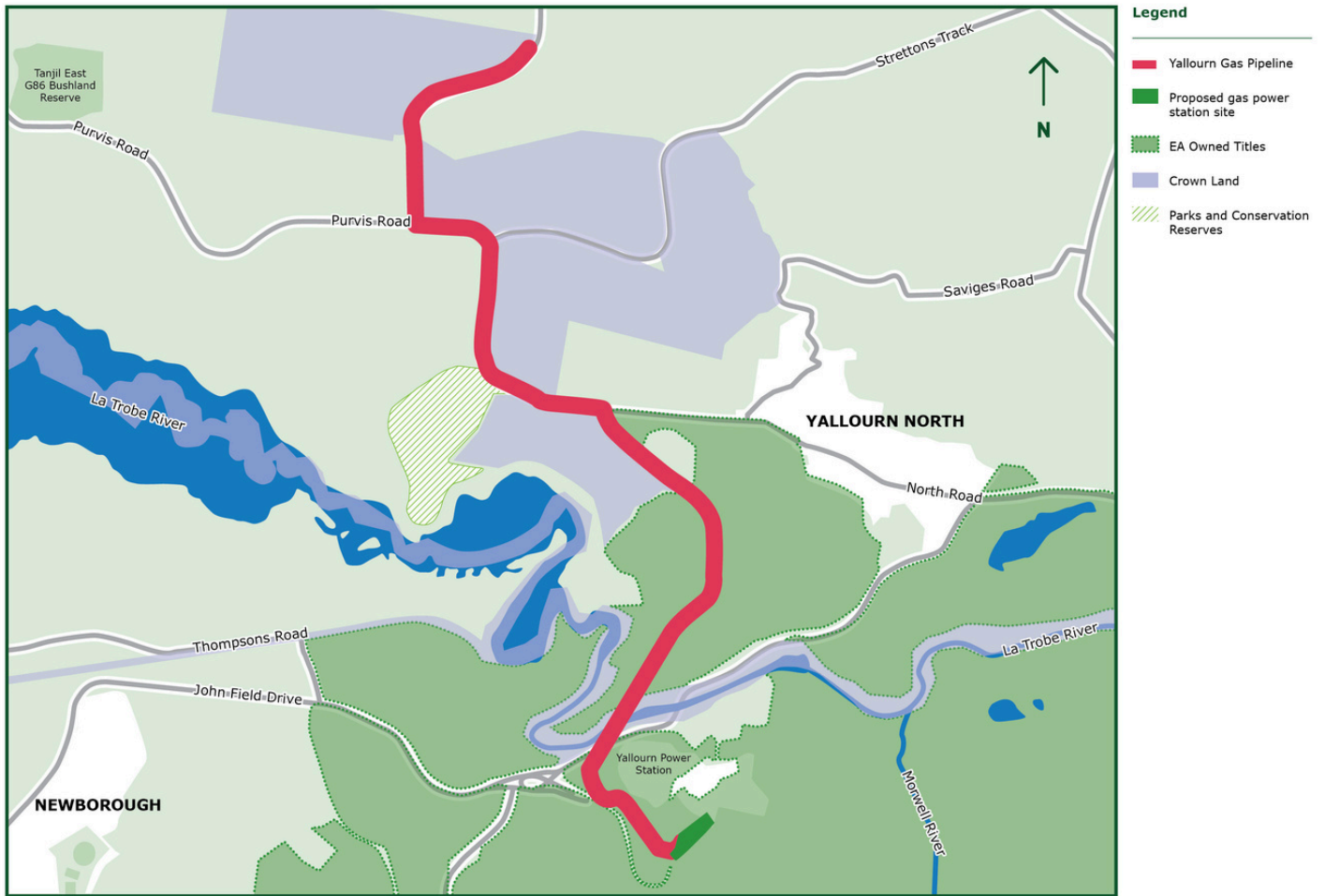


Image: Map of the proposed pipeline route running south from Purvis Road to the Yallourn Power Station site, crossing the La Trobe River. Legend shows pipeline alignment, proposed gas-fired power station site, EA owned titles, Crown land, and Parks and Conservation reserves.

## Timing and Next Steps

Key activities and indicative timing for the Yallourn Gas Pipeline are:

- **May-June 2026:** Approval of the Pipeline Consultation Plan
- **June-July 2026:** Environmental assessments including field surveys and engagement with landowners
- **From August 2026:** Preparation and submission of the Pipeline Licence Application


EA will work closely with landowners and occupiers to agree on land access conditions and manage survey work.

Once EA has submitted an application to construct and operate a pipeline, a Notice of Pipeline application and details on how to provide a submission will be published.

## Contact Us

If you have any questions or would like to learn more about the Yallourn Gas Pipeline, please get in touch through the contact details below. Visit us in person at our Community Hub - 228 Commercial Road Morwell. Open Wednesdays, 10am-3pm, or by appointment.

 [community.yallourn@energyaustralia.com.au](mailto:community.yallourn@energyaustralia.com.au)

 1800 574 947

 PO Box 444, Moe, Victoria, 3825

 [www.transformingyallourn.com.au](http://www.transformingyallourn.com.au)

Information current June 2026